

Digitisation the role for rural stakeholders



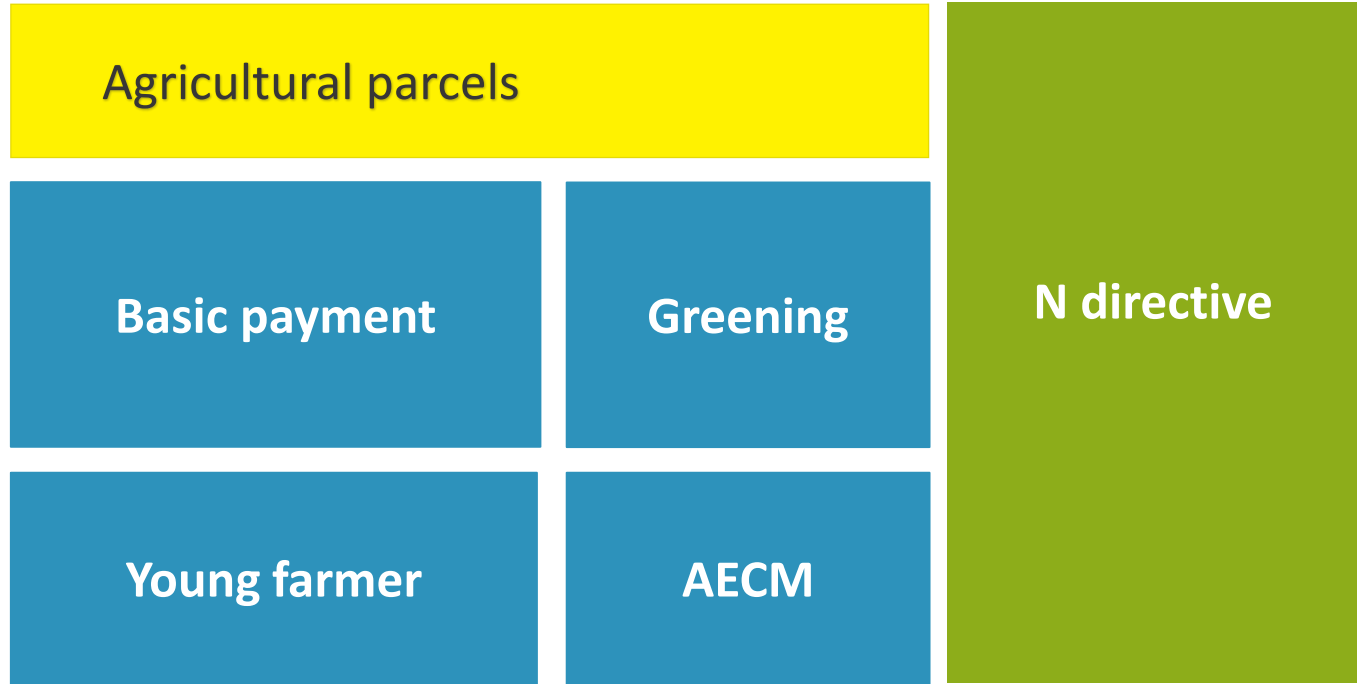
- ▶ **Single application**
 - Geospacial Aid Application
 - Manure Bank Declaration

Content

- ▶ Single Application
- ▶ E-office
- ▶ Exchange
- ▶ Benefits
- ▶ Checks Department
- ▶ Manure Bank
- ▶ Follow-up

Single Application

What is the Single Application?



Single Application

- ▶ Before 2007: two separate parcel registrations (Department Agriculture and Fishery, and Manure Bank)
- ▶ 2007: EPR = one declaration
 - Single Application with Department
 - × Single parcel registration
 - × Single identification
- ▶ Basic payment = Pillar I (Department)
- ▶ AECM (agri environment climate measures) = Pillar II (Department and Flemish Land Agency)
- ▶ N directive = Manure Bank Declaration (Flemish Land Agency)

E-office – Single Application

The screenshot shows a user interface for an e-office application. On the left, a blue box contains the text: "Raadpleeg uw bedrijfsgegevens. Dien uw steunaanvragen in. 7 dagen op 7" and a large white arrow icon pointing right, with the text "Aanmelden op uw e-loket" below it. To the right of this are three dark grey buttons: "Mail ons" (with an envelope icon), "Bel ons" (with a telephone icon), and "Help" (with a question mark icon). Below these is a grid of six blue buttons: "Verzamelaanvraag 2016" (with a document icon), "Betalingsrechten", "Meer aanvragen..." (with a document icon), "Mijn volmachten", "Mijn bedrijfsgegevens" (with a server rack icon), and "Mijn betalingen" (with a coin icon). A green circle highlights the "Verzamelaanvraag 2016" button.

E-office – Single Application

- ▶ Farmers: Single Application for all exploitations
- ▶ Mandate holders: a SA for every farmer for which they have a mandate

The screenshot shows the 'E-LOKET DEPARTEMENT LANDBOUW & VISSERIJ' header. The main content area is titled 'Verzamelaanvraag'. A search bar contains 'Landbouwer: [redacted]: Campagne: 2016:'. Below this, a table lists a request for the year 2016, dossier 16/150001-83, which is currently 'In behandeling' (In processing). The request is for 'V [redacted] UL, KONTICHSESTEENWEG 83, 2630 AARTSELAAR' and was last updated by 'V [redacted] UL'. The interface includes navigation icons (home, back), search, and XLS export options.

Year	Dossier	Status	Requester
2016	dossier 16/150001-83	In behandeling	V [redacted] UL, KONTICHSESTEENWEG 83, 2630 AARTSELAAR <i>Laatst aangepast door V [redacted] UL</i>

E-office – Single Application

- ▶ Table
- ▶ Map

The screenshot displays the 'Via kaart' application interface. It features a table of land parcels, a map view, and a notification window.

Via kaart

Te behandelen (+)

Nr	Naam		

Behandeld

Nr	Naam		
1	hoeve	>	⋮
2	vijver bij hoeve	>	⋮
3	vijver bij tyvaerts	>	⋮
4	slarin vijver	>	⋮
5	slarin tussen andré en maes	>	⋮
6	slarin bij cornette	>	⋮
7	voor 't hof 1	>	⋮

Niet in gebruik

The map view shows a satellite image of a rural area with yellow lines indicating parcel boundaries. A blue box highlights a building complex, and a yellow box highlights a smaller parcel labeled '2'. A search bar with the text 'Zoeken...' is visible above the map.

Meldingen

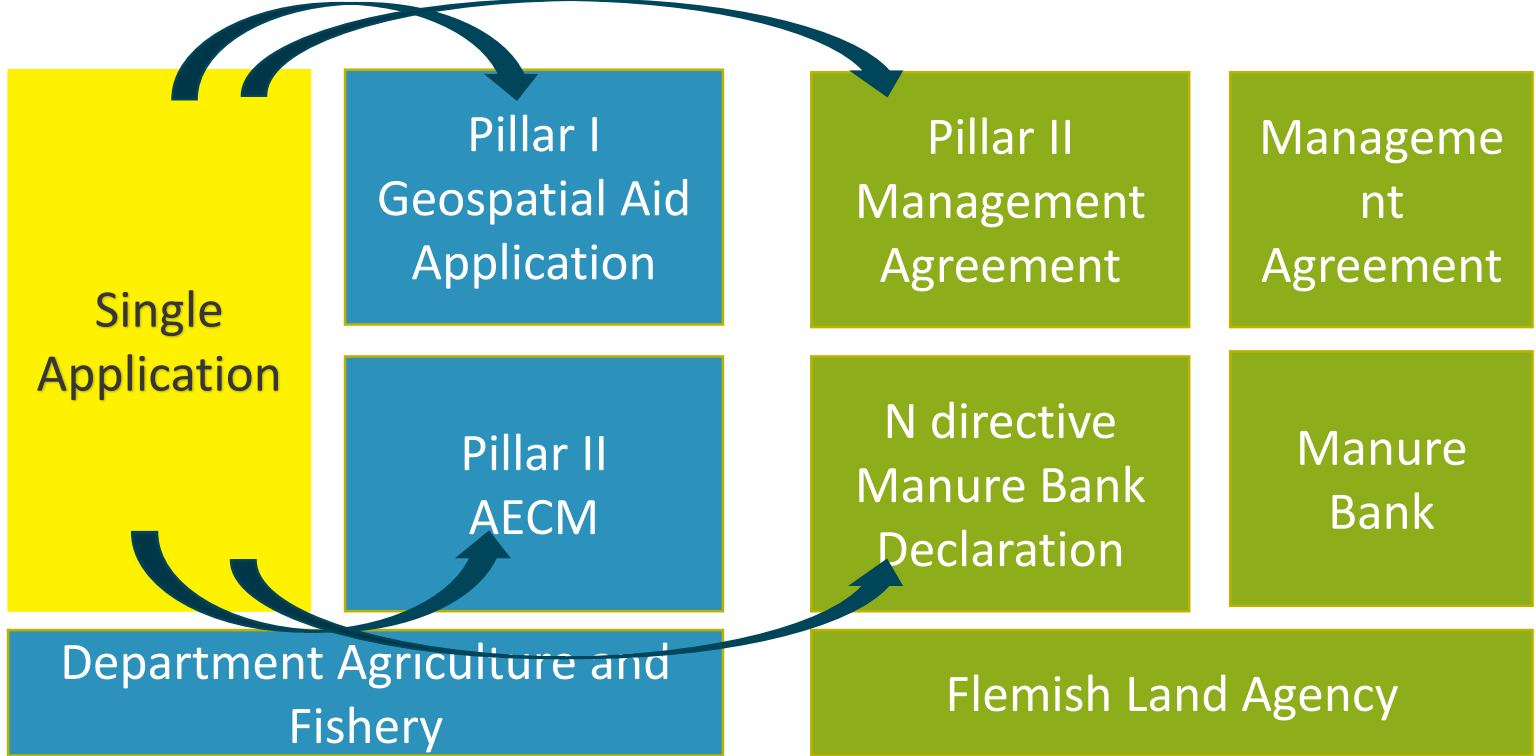
op de pagina's 'per perceel' en 'via kaart' kunt u:
percelen intekenen/overnemen, splitsen, samenvoegen of schrappen door in de tabel voor de betreffende lijn op de bol met de drie punten te klikken.
een nieuw perceel toevoegen door bovenaan de tabel op de bol met het plusteken te klikken.
op de pagina 'via tabel' wordt nog gebruik gemaakt van de klassieke antiamen, maar een

E-office – Single Application

- ▶ Identification farmers
- ▶ For existing parcels (copy from previous year) and new parcels (take-over, draw, split, join)
 - Crops
 - Period of use
 - Number of acres
 - Specialised production methodes
 - Applications: derogation, BKM, ...
 - Greening
 - Ecological Focus Area elements
 - AECM
 - Management Agreements

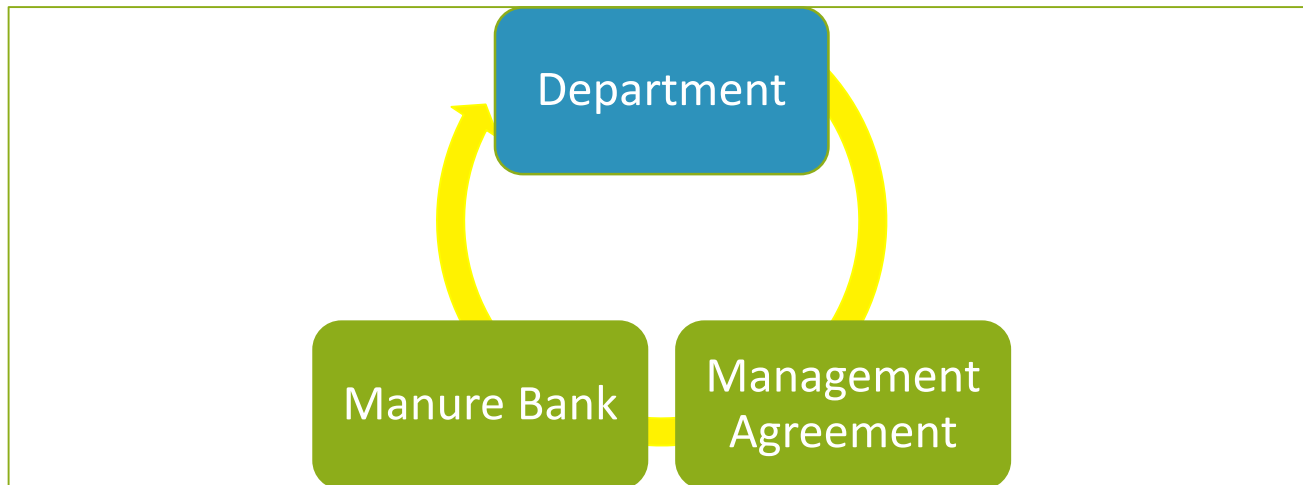
Exchange

▶ Through web services



Exchange

- ▶ Also exchange with third parties e.g. Eurostat services
- ▶ Every campaign year
 - Information from Department Agriculture and Fishery, Manure Bank and Management Agreement
 - Preparing new Single Application



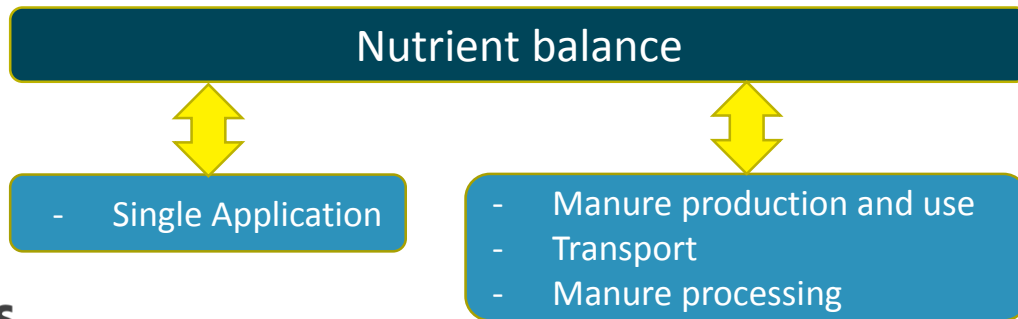
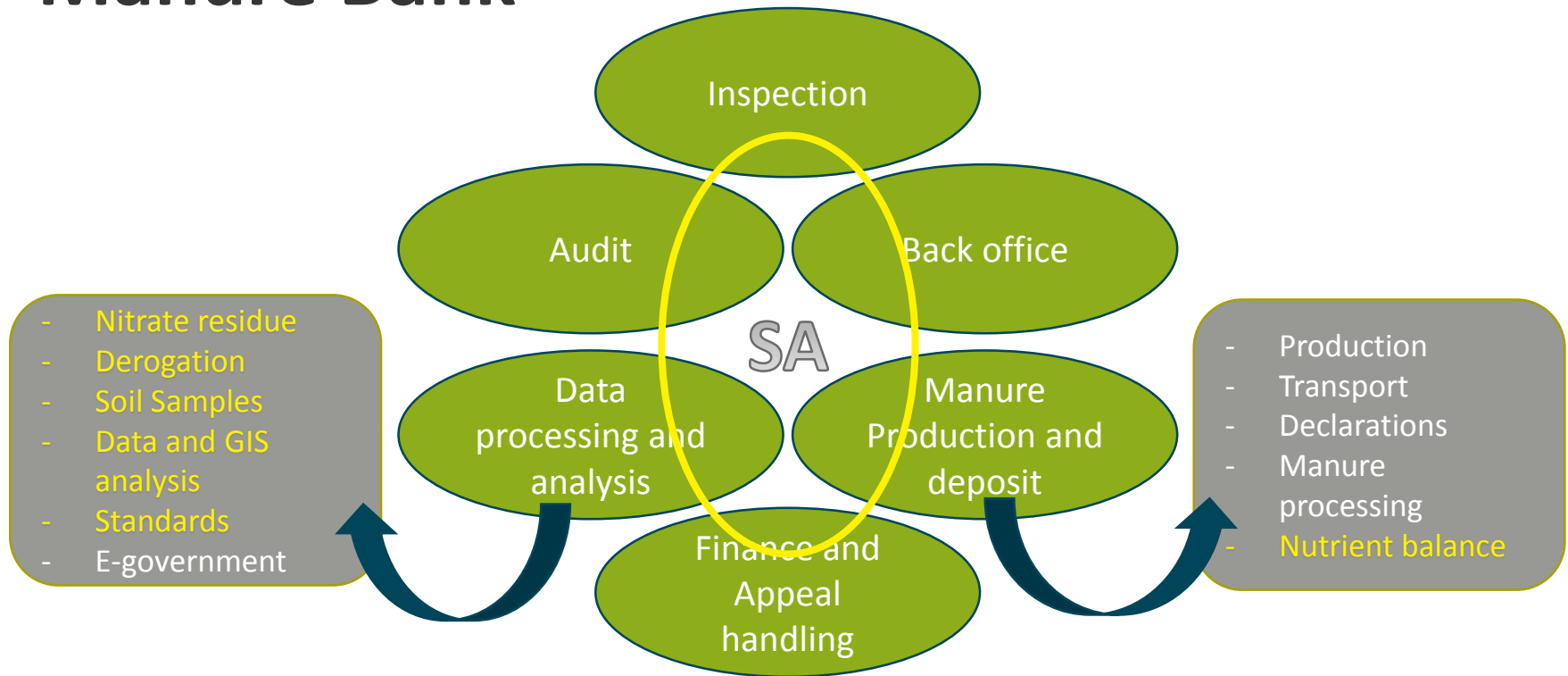
Benefits e-office Single Application

- ▶ 3 times less mistakes than on paper
 - Overlaps
 - Warnings must be solved
- ▶ Useful informations for farmers
 - After completion SA: preliminary calculation of fertilisation standards
 - Geospatial information:
 - × P classes
 - × Areas: nature areas, focus areas, agri-environmental areas,...
 - × Watercourses
 - × Soil type
 - × Erosion sensitive parcels
 - Greening and ecological focus areas: calculated by e-office
 - Double funding is excluded

Checks Department

E-office – during completion SA	Report for missing or inconsistent data	Administrative controls after internal control
Overlaps	Solve overlaps	Blockage overlaps
Non-combinable applications	Solve notices	Crop controls
Warnings (blocking)		Quality Analysis
Indicative information		

Manure Bank



Follow-up Single Application information

- ▶ Manure Bank
 - Fertilisation standards
 - Grant derogation
 - Nitrate Residue
 - Audit of farms and related actors
 - Inspections on the field (transport, distance to watercourses, period of manure spreading,...)
 - If needed measures, adaptations and sanctions (e.g. catch crops, transport measures, nutrient balance fines, other fines,...)
- ▶ Pillar I and II (Department and VLM)
 - Inspections: farms, crops and field
 - Payment Aid Application, AECM, Management Agreements
- ▶ Cross-compliances

More information

greet.pauwels@vlm.be

www.vlm.be

info@vlm.be



<https://twitter.com/woordvoerdervlm>



<https://www.facebook.com/VlaamseLandmaatschappij>



<https://www.linkedin.com/company/vlaamse-landmaatschappij>



Flanders
State of
the Art

FLEMISH
LAND
AGENCY

www.vlm.be